






Torridge Landscape Sensitivity Assessment

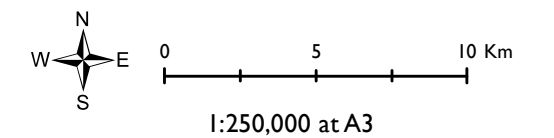
Figure 3.4: Landscape Designations within Torridge District

Key

-  Torridge District Council boundary
-  Unitary Authority boundaries
-  Area of Outstanding Natural Beauty
-  Heritage Coast
-  Coastal Preservation Area

Landscape Character Type

- IB: Coastal Open Plateau
- IF: Farmed Lowland Moorland & Culm Grassland
- 3A: Upper Farmed & Wooded Valley Slopes
- 3C: Sparsely Settled Farmed Valley Floors
- 3G: River Valley Slopes & Combes
- 3H: Secluded Valleys
- 4A: Estuaries
- 4D: Coastal Slopes & Combes
- 4E: Extensive Inter-Tidal Sands
- 4F: Dunes
- 4H: Cliffs
- 5A: Inland Elevated Undulating Land
- 5B: Coastal Undulating Farmland
- 5D: Estate Wooded Farmland
- 6: Offshore Islands
- 7: Main Cities and Towns



Source: Land Use Consultants, Torridge District Council

Date: 04/08/2011
Revision: A

